

AMERY

AMERY

Pike Lake  
1475 Acres  
30' Depth

North Twin Lake  
135.0 Acres  
15' Depth

P.S.C. B.M. 425 - B Bronze tablet in top of concrete passageway, between concrete and wood elevators, on W. side 6" from concrete. Assumed elev. 98.54 Water elev. 96.82

SPECIES OF FISH	
	Abundant Common Rare
Muskie	X
N. Pike	X
Walleye	X
L.M. Bass	X
S.M. Bass	X
Panfish	X
Trout	

EQUIPMENT RECORDING SONAR MAPPED AUG 1966  
MO. YR.

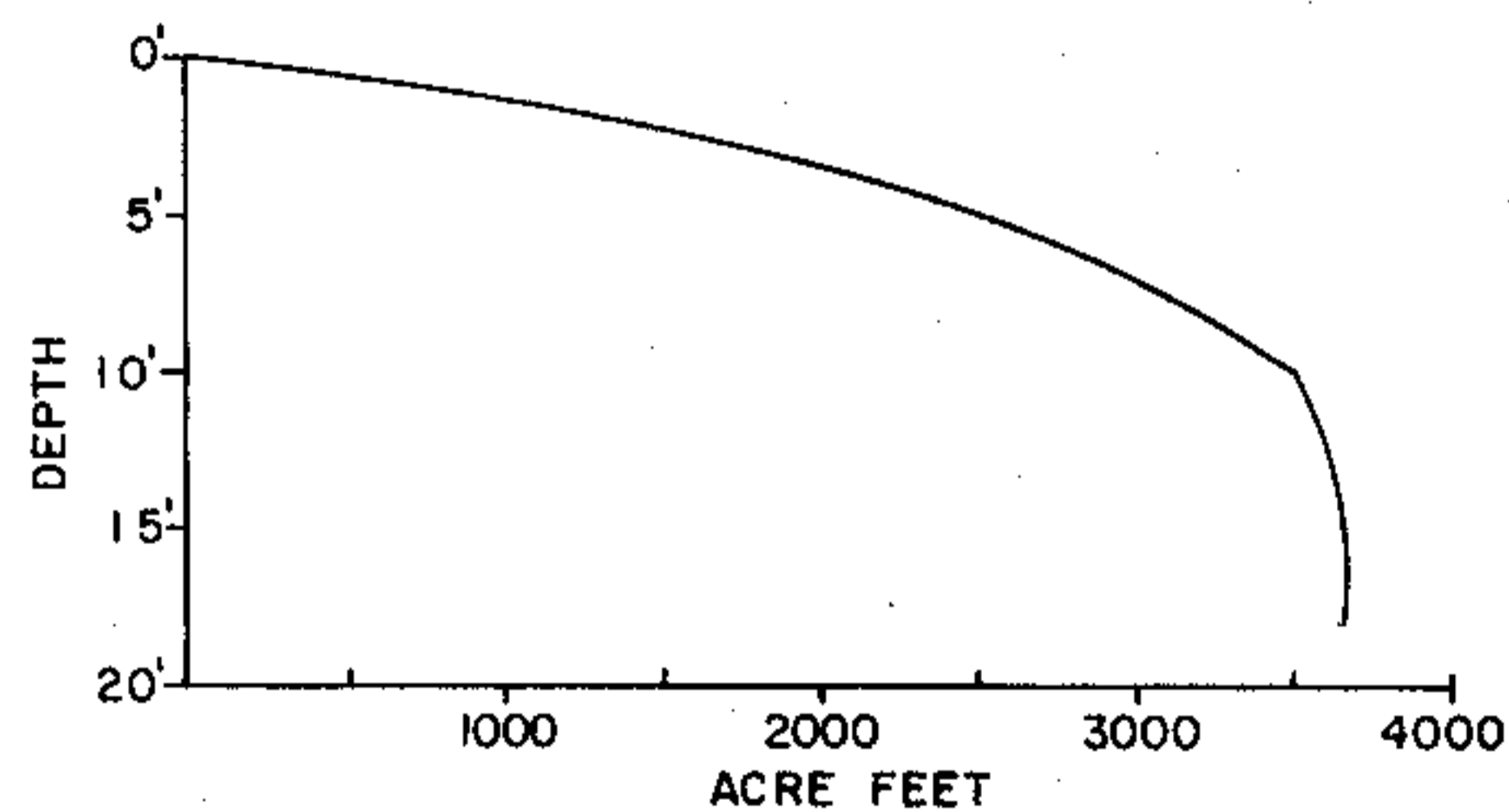
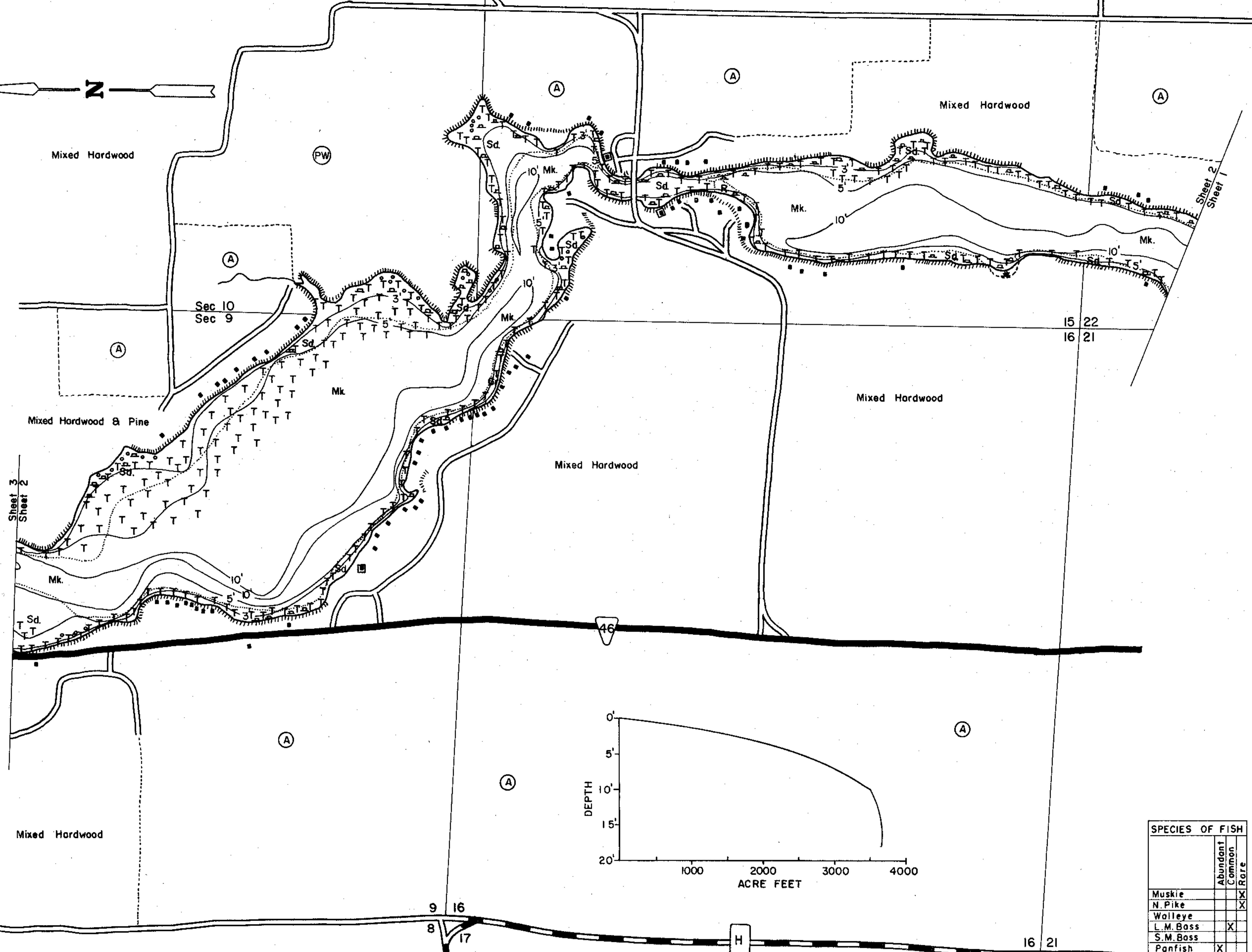
- WATER ELEV. 96.82
- TOPOGRAPHIC SYMBOLS**
- (B) Brush
  - (PW) Partially wooded
  - (W) Wooded
  - (C) Cleared
  - (P) Pastured
  - (A) Agricultural
  - B.M. Bench Mark
  - Dwelling
  - Resort
  - ||||| Steep slope
  - ~ Indefinite shoreline
  - Marsh
  - Spring
  - Intermittent stream
  - Permanent inlet
  - Permanent outlet
  - Dam
- LAKE BOTTOM SYMBOLS**
- P. Peat
  - Mk. Muck
  - C. Clay
  - M. Marl
  - Sd. Sand
  - St. Silt
  - Gr. Gravel
  - R. Rubble
  - Br. Bedrock
  - T Submergent vegetation
  - ↓ Emergent vegetation
  - Floating vegetation
  - Stumps & Snags



◇ Access      ◆ Access with Parking      ◆ Boat Livery

Field work by: C. Busch, G. Winter      Drawn by: C. Holt

AREA 638.5 ACRES  
UNDER 3FT. 24.1 %  
OVER 20FT. 0 %  
VOLUME 3691.2 ACRE FT.  
TOTAL ALK. 126 P.P.M.  
SHORELINE 19.8 MILES  
MAX. DEPTH 18 FEET



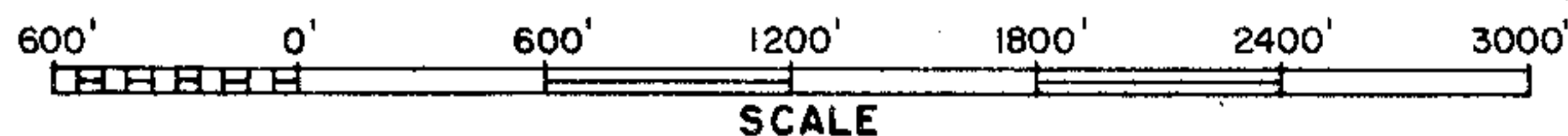
SPECIES OF FISH		Abundant	Common	Rare
Muskie				X
N. Pike				X
Walleye				
L.M. Bass		X		
S.M. Bass				
Panfish	X			
Trout				

EQUIPMENT RECORDING SONAR MAPPED AUG 1966  
MO. YR.

- TOPOGRAPHIC SYMBOLS
- (B) Brush
  - (PW) Partially wooded
  - (W) Wooded
  - (C) Cleared
  - (P) Pastured
  - (A) Agricultural
  - B.M. Bench Mark
  - Dwelling
  - Resort

WATER ELEV. 96.82

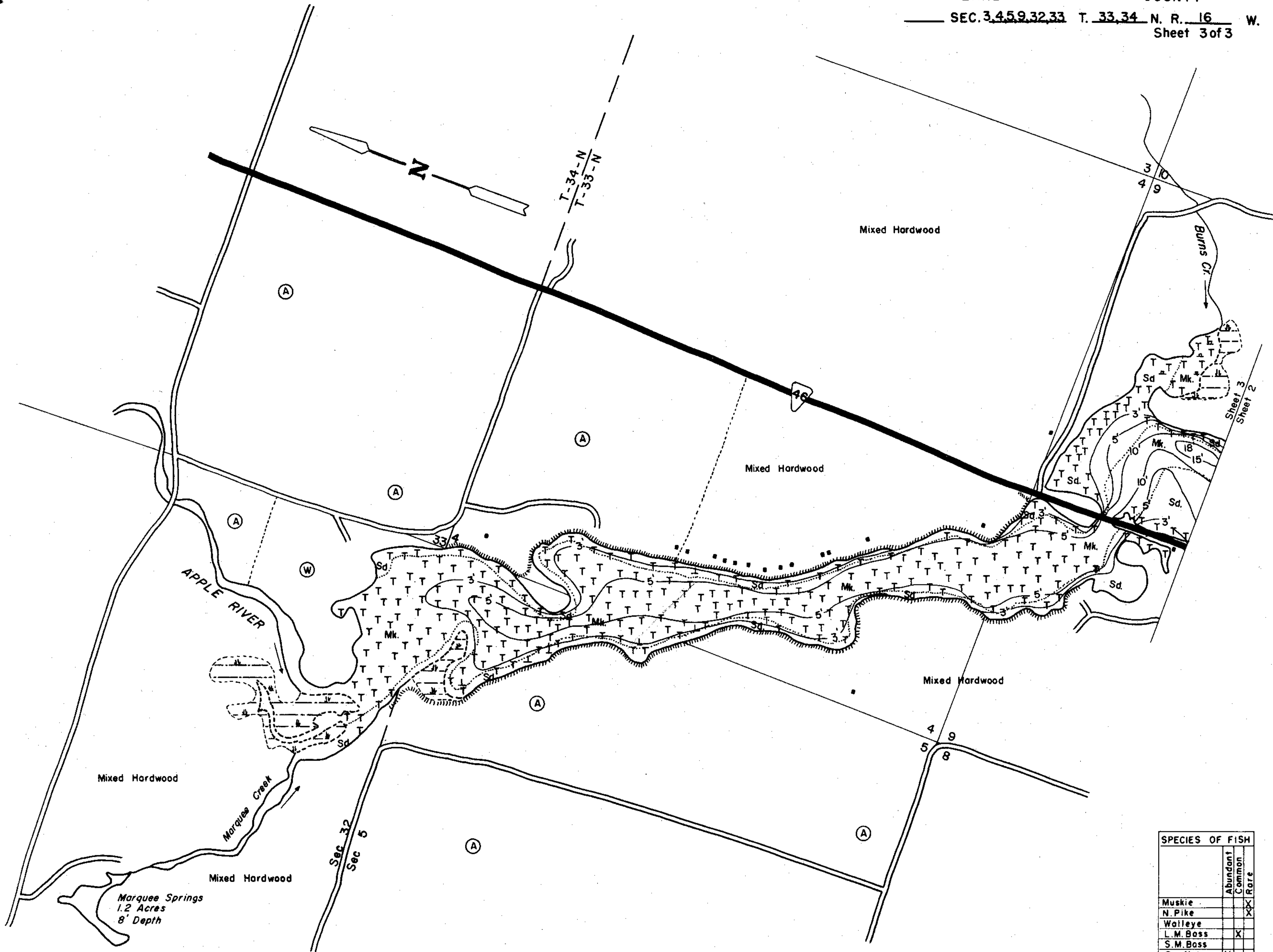
- LAKE BOTTOM SYMBOLS
- P. Peat
  - Mk. Muck
  - C. Clay
  - M. Marl
  - Sd. Sand
  - St. Silt
  - Gr. Gravel
  - R. Rubble
  - Br. Bedrock
  - T Stumps & Snags
  - Submergent vegetation
  - Emergent vegetation
  - Floating vegetation



◇ Access      ◆ Access with Parking      ◆ Boat Livery  
Field work by C. Busch, G. Winter      Drawn by C. Holf

AREA 638.5 ACRES  
UNDER 3FT. 24.1 %  
OVER 20FT. 0 %  
VOLUME 3691.2 ACRE FT.  
TOTAL ALK. 126 P.P.M.  
SHORELINE 19.8 MILES  
MAX. DEPTH 18 FEET





SPECIES OF FISH		
	Abundant	Rare
Muskie		X
N. Pike		X
Walleye		
L. M. Bass	X	
S. M. Bass		
Panfish	X	
Trout		

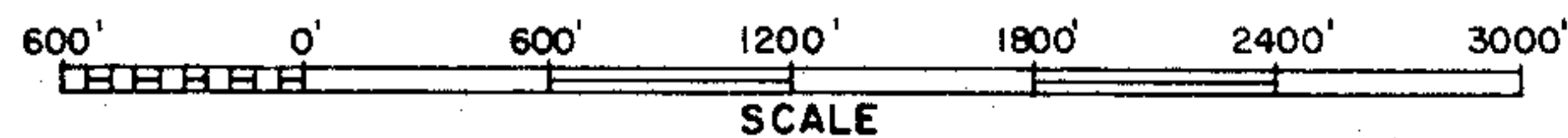
AREA 638.5 ACRES  
 UNDER 3FT. 24.1 %  
 OVER 20FT. 0 %  
 VOLUME 3691.2 ACRE FT.  
 TOTAL ALK. 126 P.P.M.  
 SHORELINE 19.8 MILES  
 MAX. DEPTH 18 FEET

EQUIPMENT RECORDING SONAR MAPPED AUG 1966  
 MO. YR.

WATER ELEV. 96.82

- TOPOGRAPHIC SYMBOLS
- (B) Brush
  - (PW) Partially wooded
  - (W) Wooded
  - (C) Cleared
  - (P) Pastured
  - (A) Agricultural
  - B.M. Bench Mark
  - Dwelling
  - Resort
  - ||||| Steep slope
  - - - Indefinite shoreline
  - Marsh
  - Spring
  - Intermittent stream
  - Permanent inlet
  - Permanent outlet
  - Dam

- LAKE BOTTOM SYMBOLS
- P. Peat
  - Mk. Muck
  - C. Clay
  - M. Marl
  - Sd. Sand
  - St. Silt
  - Gr. Gravel
  - R. Rubble
  - Br. Bedrock
  - T Submergent vegetation
  - ↓ Emergent vegetation
  - ⊖ Floating vegetation
  - ⊙ Stumps & Snags



◇ Access      ◆ Access with Parking      ◆ Boat Livery  
 Field work by C. Busch, G. Winter Drawn by C. Holt

Source: Wisconsin Department of Natural Resources 608-266-2621  
Apple River Lake – Polk County, Wisconsin DNR Lake Map  
Date – Aug 1966 - Historical Lake Map - Not for Navigation  
A Public Document - Please Identify the Source when using it.